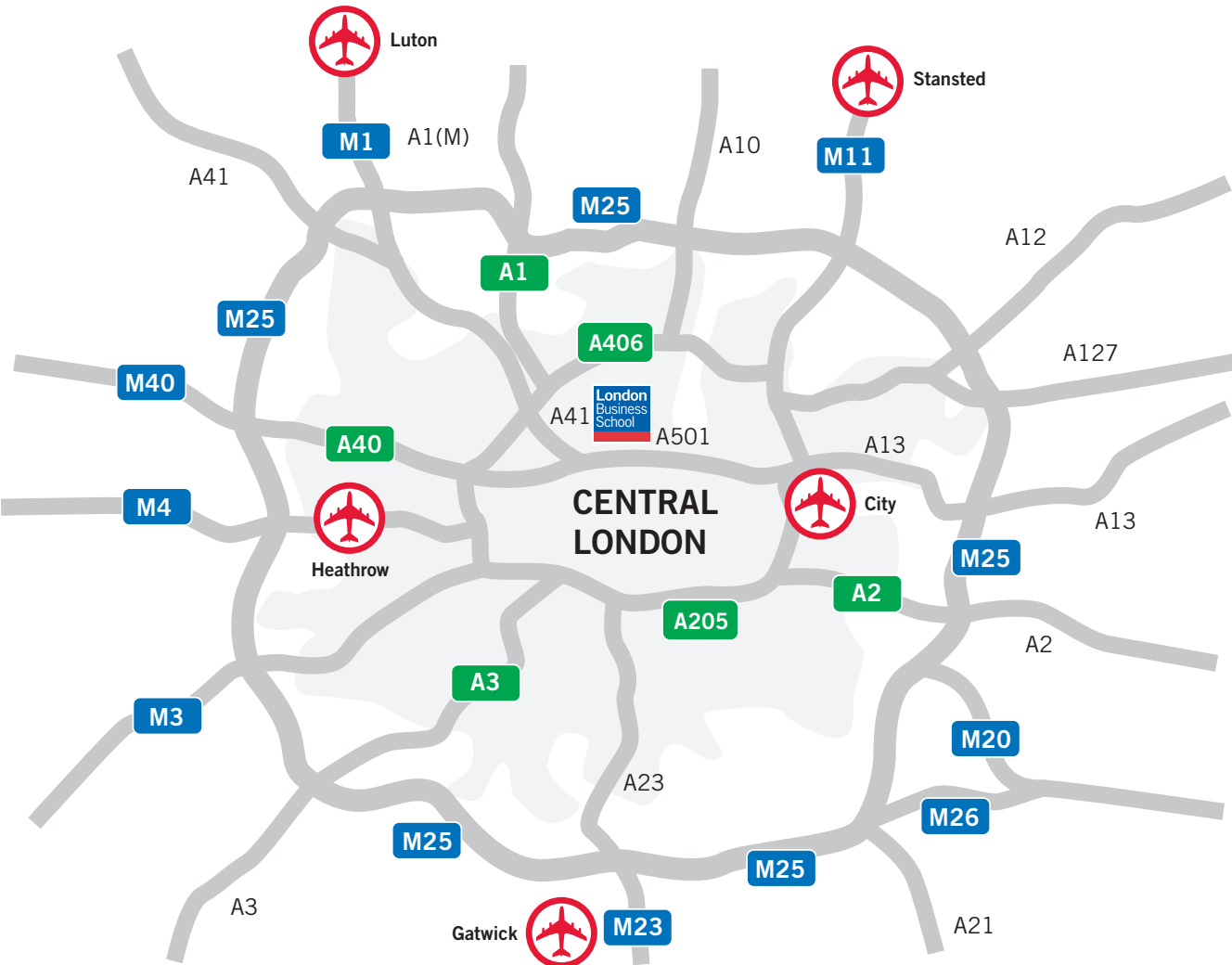
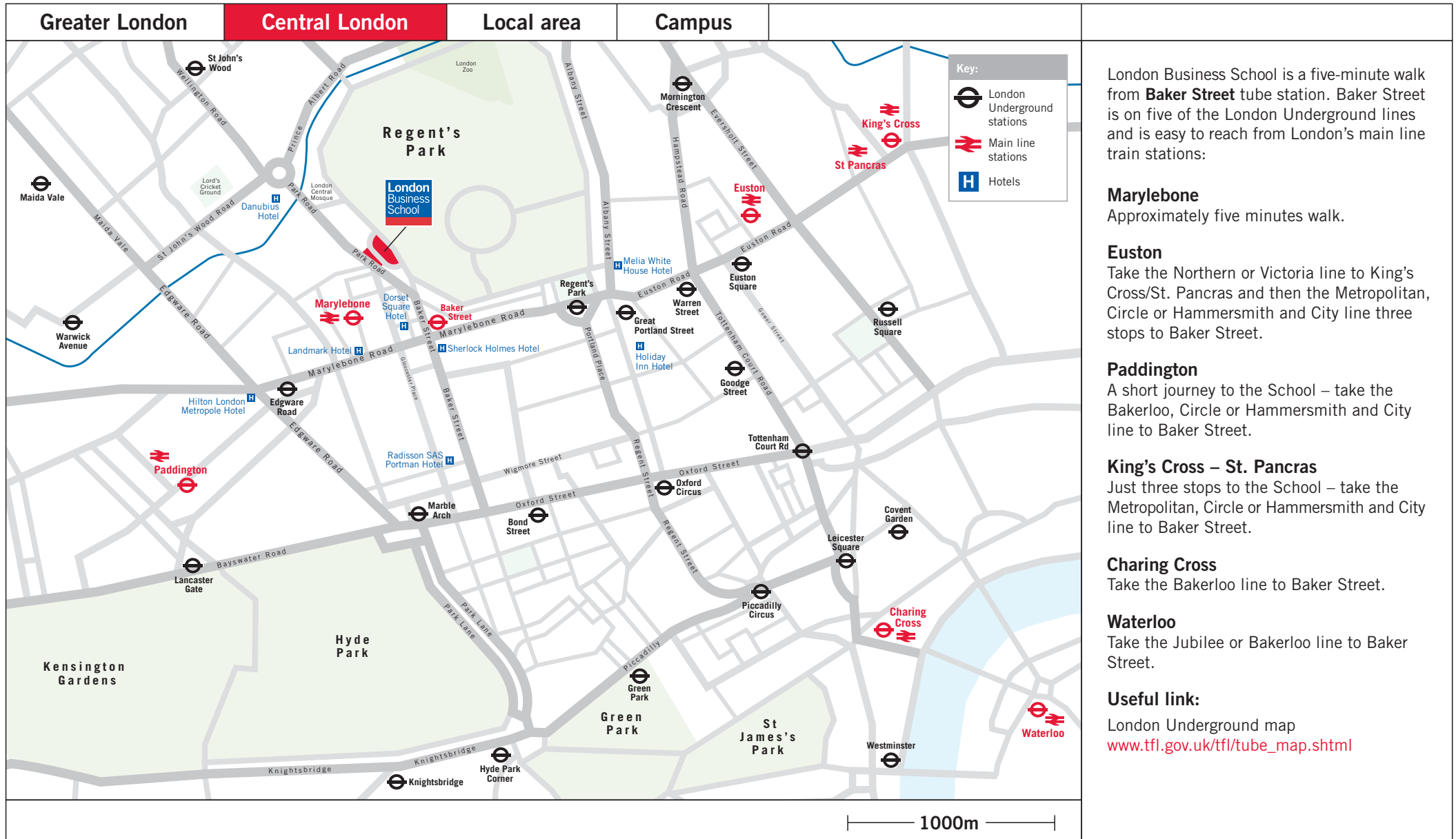


Greater London	Central London	Local area	Campus	
				
<p><b>City Airport</b> (10 miles east of the School) Take the Docklands Light Railway from the airport to Tower Hill and then take the London Underground to Baker Street. <a href="http://www.londoncityairport.com">www.londoncityairport.com</a></p> <p><b>Heathrow Airport</b> (13 miles west of the School) Take the Heathrow Express train to Paddington Station and then the London Underground to Baker Street. Alternatively, take the London Underground to Baker Street. <a href="http://www.heathrowairport.com">www.heathrowairport.com</a></p> <p><b>Gatwick Airport</b> (25 miles south of the School) Take the Gatwick Express train to London Victoria Station or London Bridge Station and then the London Underground to Baker Street. <a href="http://www.gatwickairport.com">www.gatwickairport.com</a></p> <p><b>Luton Airport</b> (25 miles north of the School) Take a Thameslink train to West Hampstead and then the London Underground to Baker Street. <a href="http://www.london-luton.co.uk">www.london-luton.co.uk</a></p> <p><b>Stansted Airport</b> (30 miles north east of the School) Take the Stansted Express train to Liverpool Street Station and then the London Underground to Baker Street. Alternatively, take the A6 Airbus to Baker Street (approximately 1.5 hours). <a href="http://www.stanstedairport.com">www.stanstedairport.com</a></p> <p><b>Useful link:</b> London Underground map <a href="http://www.tfl.gov.uk/tfl/tube_map.shtml">www.tfl.gov.uk/tfl/tube_map.shtml</a></p>				



London Business School is a five-minute walk from **Baker Street** tube station. Baker Street is on five of the London Underground lines and is easy to reach from London's main line train stations:

**Marylebone**  
Approximately five minutes walk.

**Euston**  
Take the Northern or Victoria line to King's Cross/St. Pancras and then the Metropolitan, Circle or Hammersmith and City line three stops to Baker Street.

**Paddington**  
A short journey to the School – take the Bakerloo, Circle or Hammersmith and City line to Baker Street.

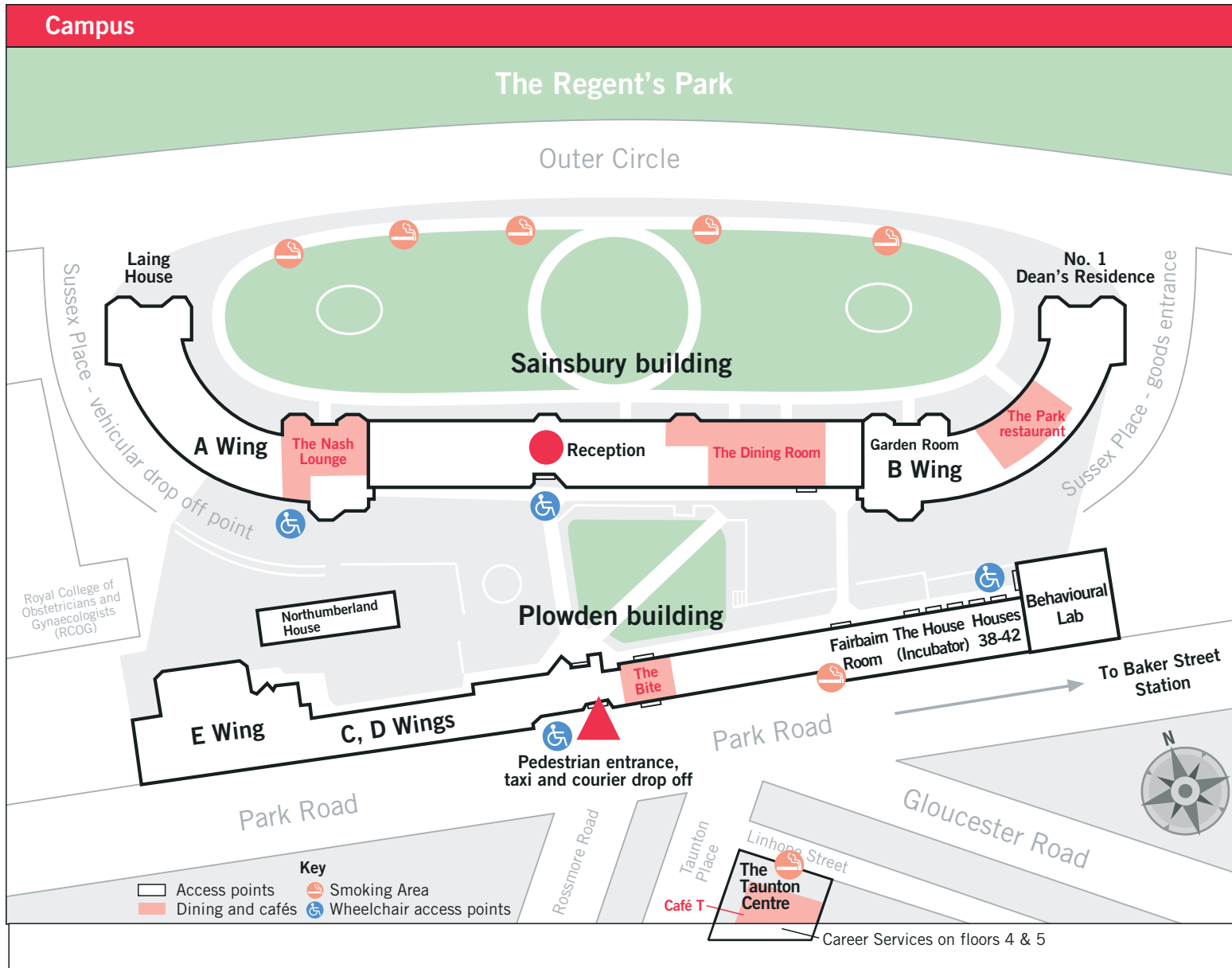
**King's Cross – St. Pancras**  
Just three stops to the School – take the Metropolitan, Circle or Hammersmith and City line to Baker Street.

**Charing Cross**  
Take the Bakerloo line to Baker Street.

**Waterloo**  
Take the Jubilee or Bakerloo line to Baker Street.

**Useful link:**  
London Underground map  
[www.tfl.gov.uk/tfl/tube\\_map.shtml](http://www.tfl.gov.uk/tfl/tube_map.shtml)

Greater London	Central London	Local area	Campus	
				<p><b>Baker Street tube station</b> has four exits – three on Marylebone Road and one on Baker Street.</p> <p>Exit from the <b>Baker Street (north)</b> exit next to Boots the chemist. Turn right onto <b>Street</b> and you will pass the <b>Transport for London Lost Property Office</b>.</p> <p>Continue up Baker Street towards Regent's Park until you see the <b>Sherlock Holmes Museum</b> (on the opposite side of the road).</p> <p>Continue across <b>Allsop Place</b> at the traffic lights and turn left onto <b>Park Road</b>.</p> <p>Walk along <b>Park Road</b> for about two minutes. You will pass the Francis Holland School on your left followed by the Rudolf Steiner House.</p> <p>Shortly after the sign for the School's Behavioural Research Lab on your right, you will see the entrance to the School signposted as below:</p>
				<p>The School entrance from Park Road</p>



## Rooms

Naming convention for rooms is: wing, followed by floor, followed by room e.g. E201 is in E Wing on the second floor, A126 is in A Wing on the first floor.

## Teaching spaces

- LT1-6 – Sainsbury lower ground
- LT7 – E Wing ground floor
- Transmed Lecture Theatre – E Wing first floor
- LT9 – Sainsbury first floor
- LT10 – Sainsbury first floor
- Wolfson Lecture Theatre – Plowden first floor
- SG06 – Sainsbury ground floor
- E202 – E Wing second floor
- E306 – E Wing third floor

The Sainsbury building viewed from the Outer Circle

